






SITE LOCATION MAP
SCALE 1:1,000

NOTE
CO. SLIGO ORDNANCE SURVEY MAP REF. 1011-B
COPIED UNDER LICENCE No. AR0002916

LEGEND:

-  SN POSITION OF SITE NOTICE
-  OVERALL LAND OWNERSHIP OF APPLICANT IN BLUE
-  SUBJECT SITE OUTLINED IN RED
-  RIGHT OF WAY

Rev	Description	By	Date

	VINCENT HANNON ARCHITECTS	<small>Galway</small> Suite 4 Cloch Mhile, Dublin Road, Galway, H91 V97E	<small>Sligo</small> 1-3 Abbey Street, Abbeyquarter North, Sligo, F91 X160	<small>Maynooth</small> Office 20, Block B Maynooth Business Campus, Kildare
	<small>E: info@vha.ie www.vha.ie</small>	<small>T: 091 483 934</small>	<small>T: 071 915 0022</small>	<small>T: 071 915 0022</small>

Client: Carnarvon Ltd.	
Project: Second Sea Rd, Residential Development	
Drawing Description: Site Location Map	Scale: 1:1,000
Status: Planning	Rev: P1
Drawing No: 210402-3-100	Rev: P1
Date: Aug 2023	Checked by: VHA